



GENERAL MANAGER'S REPORT

Regular Park Board Meeting
Monday, April 24, 2023

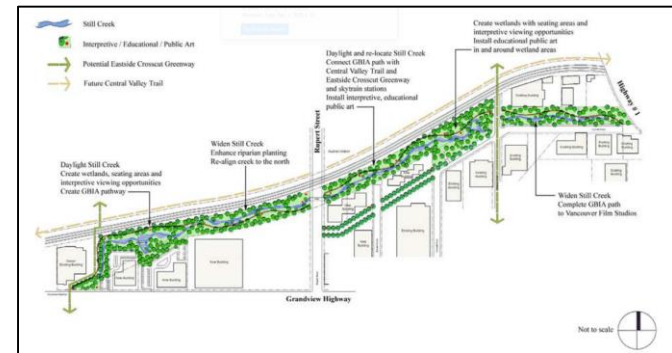
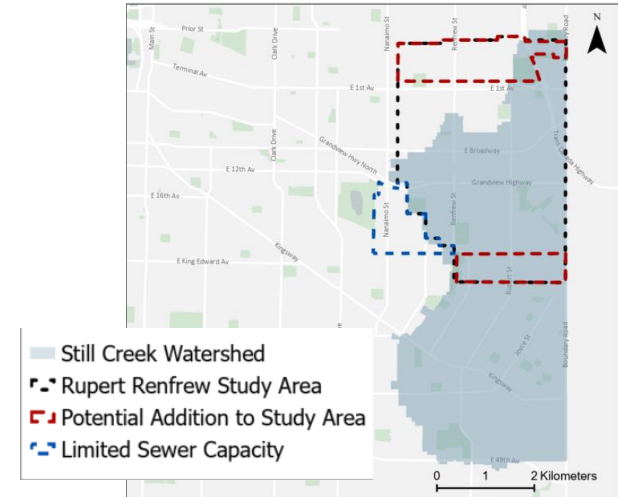


- Park Board Business Services division received provincial funding for 2023 special events:
 - Symphony at Sunset - \$30,000
 - Polar Bear Swim - \$16,100
 - Harvest Days at VanDusen Garden - \$8,200
 - Stanley Park Halloween Ghost Train - \$33,700
- The funds will be used to cover a range of operational expenses



Still Creek Enhancement Opportunities Study (SCEOS)

- Update to 2002 Board approved study
- In March 2022, Rupert and Renfrew Station Area Planning initiation was approved by Council: SCEOS is closely linked with this planning area and will be included in a Council update planned for Q3-2023.
- SCEOS will guide future creek daylighting to enhance the ecological, social and cultural health of Still Creek corridor between Renfrew Street and Boundary Road.



Still Creek Enhancement Opportunities Study (SCEOS)

- SCEOS expands into the watershed identifying opportunities for green rainwater infrastructure (GRI) in the public realm.
- SCEOS identifies Parks and Park's adjacencies opportunities to connect residents with the creek through circulation, view points, space for public art, and infrastructure that supports environmental stewardship activities.

STILL CREEK WATERSHED ENHANCEMENT SITES (CREEK DAYLIGHTING CORRIDOR NOT SHOWN)

LEGEND

- Parcels
- Parks
- Still Creek above ground
- Still Creek below ground
- Lost Still Creek tributaries
- High volume streets
- Blue Green System

Site Type

- Green Rainwater Infrastructure in Park
- Arterial Street Rainwater Infrastructure
- Local Street Green Rainwater Infrastructure

Shortlisted sites (non-NIP)

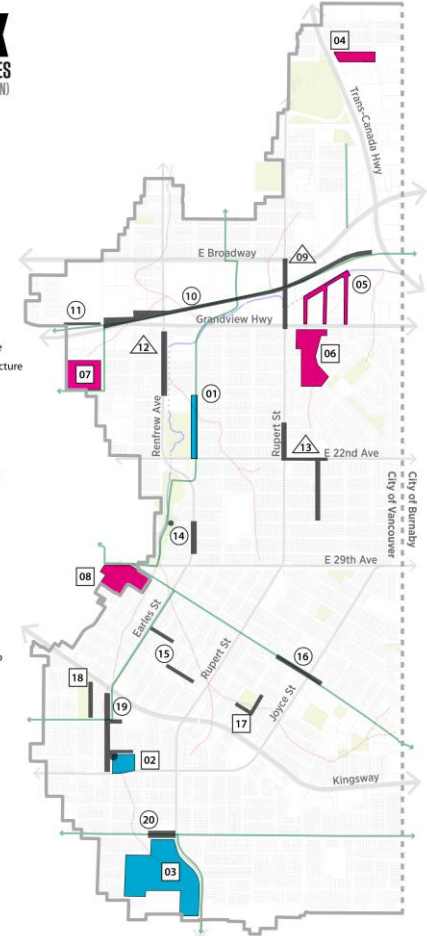
- 01 Nootka St
- 02 Earles Park
- 03 Killarney Park

Natural Infrastructure Fund Sites (NIP)

- 04 Charles Park
- 05 Cornett Rd
- 06 Falaise Park
- 07 Beaconsfield Park
- 08 Slocan Park

Long List sites

- 09 Rupert St
- 10 Hebb Ave
- 11 Grandview Highway North Adjacent to Vancouver Technical Secondary
- 12 Renfrew Ave
- 13 Rupert St / E 22nd Ave / Cassiar St
- 14 Nootka St + 26th Ave outfall
- 15 Euclid and Horley St
- 16 Van Ness Ave
- 17 Collingwood Park
- 18 Norquay Park
- 19 Earles St
- 20 45th Ave at Killarney Park



- Council to receive a report on April 25, 2023 on the Accessibility Strategy Implementation Update and Council Motion Report Back, which recommends that council approve the Accessibility Committee and receive an update on the Accessibility Strategy presented by staff.
- Council to vote on a Member's Motion on April 25, 2023 called 'Protecting People on Cornwall Avenue'. This motion directs staff to extend the school zone speed limit on Cornwall and implement other traffic calming measures by July 2023 to improve safety for Kitsilano Park, pool, and beach users.

- Council to receive a report on Kerrisdale Park/Point Grey Secondary School Track and Field – Licence Agreement and Custody, Care, and Management of Land wherein Council is recommended to approve the Licence agreement between the School Board and Park Board. This agreement will authorize the Park Board to complete track and field upgrades at these Kerrisdale Park and Point Grey Secondary School.
- Council to receive a report on Oak Park – Permanent Park Designation recommending that Council approve the updated land designation for this park. Currently, all public parks in the City of Vancouver are under the care, custody and management of the Park Board.

Board Briefing Memos and Emails: February 14 to 27, 2023



Date	Topic
March 28	Enquiries to Staff
April 11	Orientation and Briefing Attendance
April 11	Update on the 2023 Reopening of Kitsilano Pool
April 14	Parks Procurement Efficiency Program – Construction (PPEP-C)
April 17	Kerrisdale Park/Point Grey Secondary School Track and Field – Licence Agreement and Custody, Care and Management of Land
April 17	Stanley Park Temporary Bike Lane Removal – Update
April 19	420 Protest Event at Sunset Beach Park
April 21	Park Water Features Conditions and Compliance

